

Directions to 1 Yagoi Hamlet Currumbin Valley, QLD. More: www.yagoi.org

Note: Telstra phones do not work well in the area. Optus and Virgin Mobiles work fine.



From Brisbane

Travel south down the M1 Pacific Motorway

Take Exit 95 (to the left), but immediately turn Right at the lights into Stewart Road.

At the end of Stewart road turn LEFT on to Currumbin Creek Road.

Follow this road for 5km and then turn left into The Ecovillage at Currumbin (which is actually 639 Currumbin Creek Road) at the Windmill. www.theecovillage.com.au This road is called **Village Way**

Follow the **Village Way** road, go **straight** through two small **roundabouts**, then go over the one lane bridge.


Turn **Right after the bridge** at the T intersection.


Follow the road around and take the **second left** up the step hill into **Yagoi Hamlet**.


1 Yagoi Hamlet is at the top of the hill, above the wooden street sign


From Surfers Paradise or similar


Follow the Gold Coast Highway south


4.  Turn right onto **West Burleigh Rd, Burleigh Heads** 1.3km 2min


5.  Continue along **Tallebudgera Creek Rd, Burleigh Heads at Stockland Burleigh Heads** 0.1km 9sec


6.  Continue along **Ramp, Burleigh Heads** 0.2km 16sec


7.  Continue along **West Burleigh Rd, Burleigh Heads** 1.2km 2min

8.  Continue along **Tallebudgera Creek Rd, Burleigh Heads (Stay Left)** 3km 5min

9.  Turn left onto **Tallebudgera Connection Rd, Tallebudgera** 1.8km 2min

10.  At the roundabout - take the 2nd exit onto **Tallebudgera Connection Rd, Tallebudgera at Tallebudgera Primary** 3.6km 4min

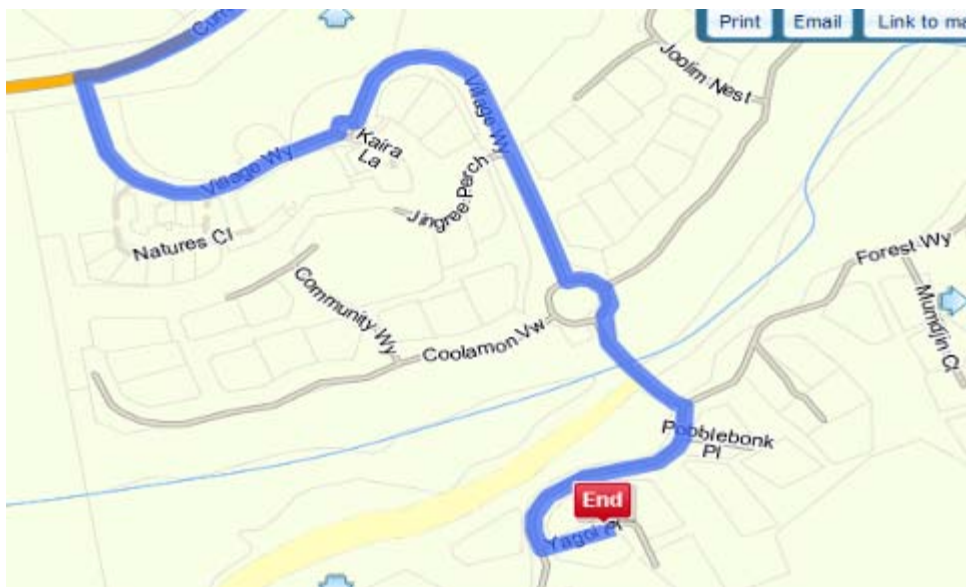
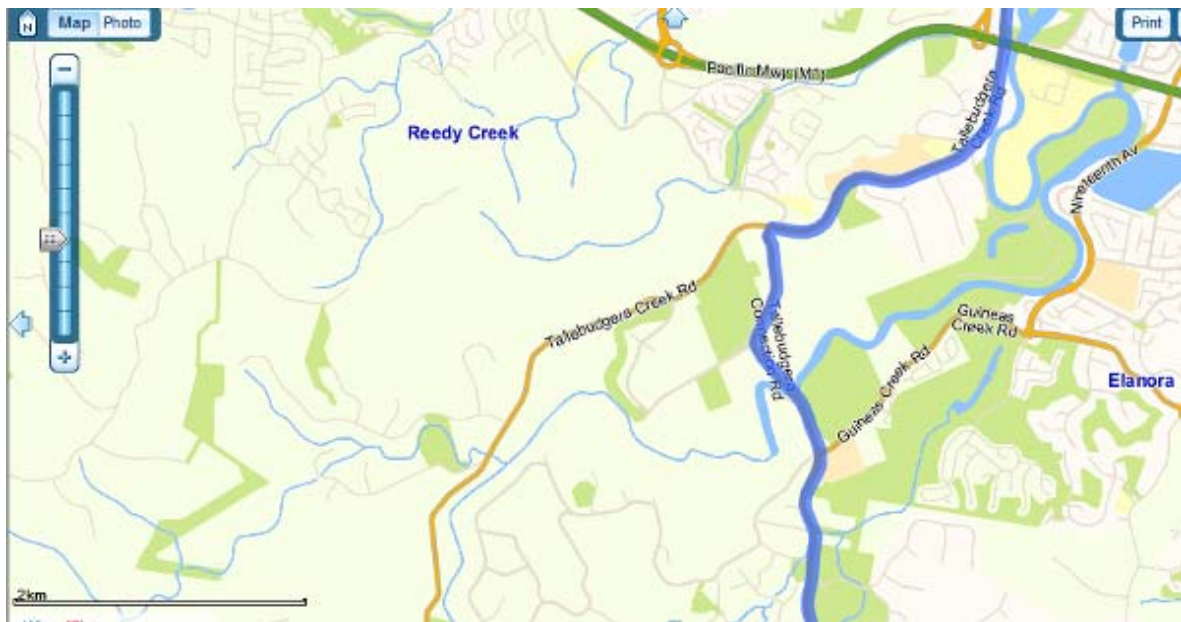
11.  Turn right onto **Currumbin Creek Rd, Currumbin Valley** 0.8km 44sec

12.  Turn left onto **Village Wy, Currumbin Valley** 0.2km 25sec

13. Travel straight through two roundabouts

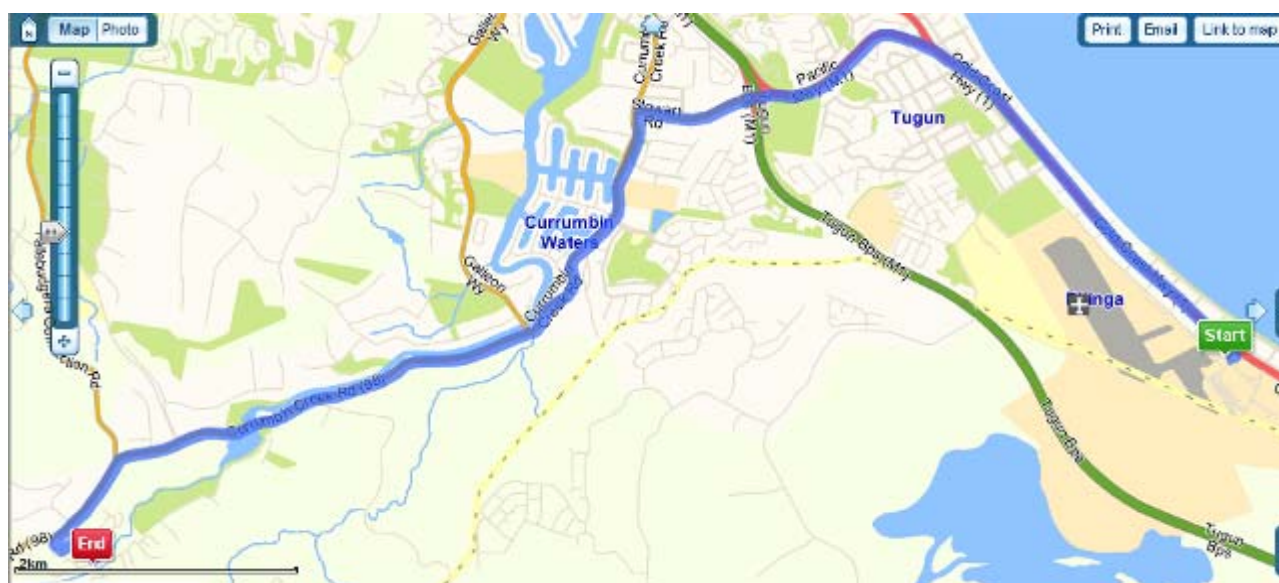
14. After crossing the bridge turn left.

15. Take the second left into Yagoi Hamlet.



From Gold Coast Airport

1.  Continue on **Eastern Av, Bilinga** - head towards **Roundabout** 25m 3sec
2.  At the roundabout - take the 1st exit onto **Terminal Dr, Bilinga** 0.1km 15sec
3.  Veer left onto **Gold Coast Hwy, Bilinga** 3.1km 3min
4.  Continue along **Pacific Mwy, Tugun** 1.5km 2min
5.  Continue along **Stewart Rd, Currumbin Waters** 0.8km 1min
6.  Continue along **Ramp, Currumbin Waters** 0.1km 9sec
7.  Continue along **Currumbin Creek Rd, Currumbin Waters** 5.8km 7min
8.  Turn left onto **Village Wy, Currumbin Valley** 0.2km 25sec
9. Travel straight through two roundabouts
10. After crossing the bridge turn left.
11. Take the second left into Yagoi Hamlet.



Closest airports

1. Gold Coast (Coolangatta): 12 minutes drive
2. Brisbane: 1.10 hours drive, or 1.5hrs by train
3. Ballina: 1 hour drive

Flight times

Sydney to Gold Coast: 1hr 20 minutes

Canberra to Gold Coast 1h 50 minutes hours

Melbourne to Gold Coast: ~2 hour 25 minutes

From NSW (south of the Currumbin Valley)

Continue North along the M1 Pacific Motorway

Ignore the Gold Coast Airport turn offs

Take the **Stewart Road exit (Left) and veer left**

Travel 2km and at the end (T intersection), **turn LEFT toward the Currumbin Valley** on to Currumbin Creek Road.

Continue along **Currumbin Creek Rd for 5.8km**

Turn left onto **Village Way**, Currumbin Valley - this is actually at 639 Currumbin Creek Road.

You will see Ecovillage signs and a Windmill

If you reach the bird sanctuary you have gone too far.

(The Village Way turn-off on the left is just after the Tallebudgera Connection Road turn-off)

At the first **roundabout** – go straight

At the **roundabout** – go straight

Cross the **one lane bridge**.

Turn right onto Five Springs Lane

Take the second left, into Yagoi Hamlet.

1 Yagoi Hamlet is at the top of the small road on the right

If you get lost, ask anyone within the ecovillage area for the house. They all know where I live.



